



भारत सरकार GOVERNMENT OF INDIA
वित्त मंत्रालय MINISTRY OF FINANCE
राजस्व विभाग DEPARTMENT OF REVENUE
मुख्य आयुक्तकाकार्यालय
OFFICE OF THE CHIEF COMMISSIONER
केन्द्रीय उत्पाद शुल्क, सीमा शुल्क और सेवा कर
CENTRAL EXCISE, CUSTOMS & SERVICE TAX
कोच्चिन क्षेत्र, COCHIN ZONE

केन्द्रीय राजस्व भवन, CENTRAL REVENUE BUILDING
आई. एस. प्रेस रोड, कोच्चि, I.S. PRESS ROAD, KOCHI-682 018

E-mail: cccochin@nic.in Fax:0484-2397614 Phone: 0484-2394100/0404

TRADE NOTICE No. 03/2017 CENTRAL TAX

Dated 21.06.2017


Subject: Central Tax - Jurisdiction of Chief Commissioner of Central Tax, Principal Commissioner/Commissioner of Central Tax, Commissioner/Additional Commissioner of Central Tax (Appeals), and Commissioner of Central Tax (Audit) in the State of Kerala & Union Territory of Lakshadweep - reg.

Attention of the Trade is invited to G.O.I. M.O.F. (Dept. of Revenue) Notification No.2/2017 Central Tax dated 19.06.2017 issued under Section 3 read with Section 5 of the Central Goods and Services Tax Act, 2017 (12 of 2017) and Section 3 of the Integrated Goods and Services Tax Act, 2017 (13 of 2017) specifying the appointment and detailing the territorial jurisdiction of the Chief Commissioner, Principal Commissioner/Commissioner of Central Tax, Commissioner/Additional Commissioner of Central Tax (Appeals) and Commissioner of Central Tax (Audit) respectively for the purposes of the Central Goods and Services Tax Act, 2017 and Integrated Goods and Services Tax Act, 2017 and the Rules made there under.

2. The above Notification specifying the appointment as well as prescribing the territorial jurisdictions of the Chief Commissioner, Principal Commissioner/Commissioner of Central Tax, Commissioner/Additional Commissioner of Central Tax (Appeals) and Commissioner of Central Tax (Audit) will come into force from **22.06.2017**.

3. Consequently, the following changes in the jurisdictions of Divisions/Ranges in the reorganised Commissionerates are brought to notice of the trade by this Trade Notice:

- **Chief Commissioner of Central Tax, Thiruvananthapuram Zone** will have jurisdiction over the entire State of Kerala and the Union Territory of Lakshadweep.
- **Commissioner of Central Tax, Thiruvananthapuram** will have jurisdiction over Districts of Thiruvananthapuram, Kollam, Pathanamthitta, Alappuzha and Kottayam in the State of Kerala. The **Central Tax Commissionerate, Thiruvananthapuram** will consist of 6 (six) Divisions, viz., Thiruvananthapuram South Division, Thiruvananthapuram North Division, Kollam Division, Pathanamthitta Division, Alappuzha Division and Kottayam Division.
- **Principal Commissioner of Central Tax, Kochi** will have jurisdiction over the Union Territory of Lakshadweep, Districts of Ernakulam, Idukki and Thrissur in the State of Kerala and the territorial waters and the seabed and sub soil underlying such waters from where the nearest point of the appropriate baseline is located in the State of Kerala and the Union Territory of Lakshadweep. The **Central Tax Commissionerate, Kochi** will consist of 7(seven) Divisions, viz., Ernakulam Division, Kakkanad Division, Aluva Division, Perumbavoor Division, Idukki Division, Chalakudy Division and Thrissur Division.
- **Commissioner of Central Tax, Kozhikode** will have jurisdiction over Districts of Palakkad, Malappuram Kozhikode, Wayanad, Kannur and Kasaragod in the State of Kerala. The **Central Tax Commissionerate, Kozhikode** will consist of 5(five) Divisions, viz., Palakkad Division, Malappuram Division, Kozhikode Rural Division, Kozhikode Urban Division, and Kannur Division.
- **Commissioner/Additional Commissioner of Central Tax (Appeals), Kochi** will have jurisdiction over the entire State of Kerala and the Union Territory of Lakshadweep.
- **Commissioner of Central Tax (Audit), Kochi** will have jurisdiction over the entire State of Kerala and the Union Territory of Lakshadweep.
- Chief Commissioner of Central Tax, Thiruvananthapuram Zone will not have jurisdiction over the Mahe Commune of the Union Territory of Puducherry.
- Chief Commissioner of Central Tax, Thiruvananthapuram Zone, will have the jurisdiction over Central Tax Commissionerates of Thiruvananthapuram, Kochi and Kozhikode, Commissioner/Additional Commissioner of Central Tax (Appeals), Kochi and Commissioner of Central Tax (Audit), Kochi.



- The Headquarters of Central Tax Commissionerate, Thiruvananthapuram will be at I.C.E. Bhavan, Press Club Road, Statue, Thiruvananthapuram.
- The Headquarters of Central Tax Commissionerate, Kochi will be at C.R.Building, I.S. Press Road, Cochin.
- The Headquarters of Central Tax Commissionerate, Kozhikode will be at C.R. Buildings, Mananchira Road, Mananchira, Kozhikode, Kerala.
- The Headquarters of Commissioner/Additional Commissioner of Central Tax (Appeals), Kochi will be at C.R.Building, I.S. Press Road, Cochin.
- The Headquarters of Commissioner of Central Tax (Audit), Kochi will be at C.R.Building, I.S. Press Road, Cochin.

4. The details of jurisdiction of the 3(three) Central Tax Commissionerates, Commissioner of Central Tax (Audit) and Commissioner/Additional Commissioner of Central Tax (Appeals) under Chief Commissioner of Central Tax, Thiruvananthapuram Zone are given as Annexure to this Trade Notice.

5. This Trade Notice will come into effect from **22.06.2017**. The contents of this Trade Notice may be brought to the notice of all the constituent members of Trade and Industry.

(Issued from file C.No.IV/16/195/2017-CC(KZ)- GST CELL)

Encl: Annexure


21.06.2017
(Pullela Nageswara Rao)
Chief Commissioner

To

As per Distribution List No.I, II & III

ANNEXURE

I. Central Tax Commissionerate, Thiruvananthapuram

Central Tax Commissionerate, Thiruvananthapuram	Districts of Thiruvananthapuram, Kollam, Pathanamthitta, Alappuzha and Kottayam in the State of Kerala
--	---

This Commissionerate will consist of **6 (six)** Divisions, viz., **Thiruvananthapuram South Division, Thiruvananthapuram North Division, Kollam Division, Pathanamthitta Division, Alappuzha Division and Kottayam Division.**

1. Thiruvananthapuram South Division :

Name of The Formation		Locations of Ranges
Thiruvananthapuram South Division (The Division office will be located at Thiruvananthapuram City) (This Division will broadly cover the Southern part of Thiruvananthapuram District)		Neyyatinkara Range, Kattakkada Range, Pappanamcode Range, Chalai Range, Statue Range, Thiruvallam Range
Sl.	Range	Jurisdiction/PIN Codes covered by each Range (Indicative Towns covered)
1	Neyyatinkara Range	695121, 695122, 695123, 695126, 695132, 695133, 695134, 695501, 695502, 695503, 695504, 695506, 695507, 695508, 695513, 695521, 695523, 695524, 695525, 695526 (All the villages in Neyyatinkara Taluk)
2	Kattakkada Range	695124, 695125, 695505, 695512, 695571, 695572, 695573, 695574, 695575 (All the villages in Kattakada Taluk)
3	Pappanamcode Range	695002, 695006, 695012, 695018, 695019, 695020, 695032, 695040, 695042, 695522, 695528 (Thirumala, Poojappura, Pappanamcode, Nemom, Pravachambalam, Karumom, Karamana)

hcm

4	Chalai Range	695014,695023,695036 (Cotton Hill, Jagathy, Thycaud, Thampanoor, Chalai, Fort)
5	Statue Range	695001, 695034 (Ayurveda Collage, Statue, GPO, Kuunukuzhi)
6	Thiruvallam Range	695007, 695008, 695009, 695026, 695027, 695527 (Beach, Vallkadavu, Beemapally, Thope, Valiyathura, Attukal, Manacaud, Ambalathara, Poonthura, Pachallur, Thiruvallam, Kovalam)

2. Thiruvananthapuram North Division :

Name of the formation		Locations of Ranges
Thiruvananthapuram North Division (The Division office will be located at Thiruvananthapuram City) (This Division will broadly cover the Northern part of Thiruvananthapuram District)		Nedumangad Range, Attingal Range, Kazhakoottam Range, Pattom Range, Veli Range
Sl.	Range	Jurisdiction/PIN Codes covered by each Range (Indicative Towns covered)
1	Nedumangad Range	695028, 695541, 695542, 695543, 695547, 695551, 695561, 695562, 695563, 695564, 695568, 695606, 695609, 695610, 695615 (Vattappara, Nedumangad, Chullimanoor, Aryanad, Vellanad, Vithura, Ponmudi, Pazhakutti, Vamanapuram, Mithrimala, Vembayam, Karakulam, Aruvikkara, Uriyakkode etc falling under Nedumangad Taluk)

2	Attingal Range	<p>695101, 695102, 695103, 695104, 695141, 695142, 695143, 695144, 695145, 695146, 695304, 695305, 695306, 695307, 695308, 695309, 695310, 695311, 695312, 695318, 695601, 695602, 695603, 695604, 695605, 695607, 695608, 695611, 695612, 695614</p> <p>(Attingal, Avanavancherry, Kizhuvalam, Varkala, Edava, Kappil, Vadasserikonam, Panayara, Palayamkunnu, Peunguzhi, Vakkom, Chirayinkeezhu, Kilimanoor, Venjarammoodum Navaikkulam, Pirappancode, kallara falling under the Chirayinkeezhu and Varkala Taluk)</p>
3	Kazhakoottam Range	<p>695016, 695017, 695301, 695302, 695303, 695313, 695316, 695317, 695581, 695582, 695583, 695584, 695585, 695586, 695587, 695588, 695589</p> <p>(Sreekaryam, Pangappara, Karyavattom, Kulathur, Atipra, Kazhakoottam, Katinamkulam, Pallippuram, Keezhethonnackal, Melethonnackal, Pothencode, Andoorkonam, Airoopara, Pallithura, Puthenthope)</p>
4	Pattom Range	<p>695003, 695004, 695005, 695010, 695013, 695015, 695025, 695030, 695033, 695038, 695043, 695099</p> <p>(Pattom, PMG, Palayam, Vikas Bhavan, Museum, Paruthippara, Nalanchira, Mannanthala, Muttada, Ambalamukku, Peroorkada, Kowdiar, Kuravankonam, Nanthancode, Sasthamangalam, Kanjirampara, Vattiyoorkavu, P.T.P Nagar, CheriyaKonni)</p>



5	Veli Range	695011, 695021, 695022, 695024, 695029, 695035 (Titanium, Valiyaveli, Kochuveli, Anayara, Kumarapuram, Kannammoola, Medical College, Ulloor, Pettah, Chackai, Palkulangara, Kaithamukku, Vanchiyoor)
---	------------	---

3. Kollam Division :


Name of the formation		Locations of Ranges
Kollam Division (The Division office will be located at Kollam Town) (This Division will broadly cover the area falling under Kollam District)		Kollam City Range, Kottiyam Range, Karunagappally Range, Punalur Range and Kottarakkara Range
Sl.	Range	Jurisdiction/PIN Codes covered by each Range (Indicative Towns covered)
1	Kollam City Range	691001, 691002, 691003, 691004, 691006, 691007, 691008, 691009, 691010, 691011, 691012, 691013, 691014, 691015, 691016, 691019, 691021, 691511, 691581, 691601, 691602 (Kollam Cantonment, Bazar, Cutchery, Asramom, Kavanad, Maruthadi, Kilikollur, Kallumthazham, Pallithottam, Thangasserry, Kadappakada, Thevally, Vadakkevila, Mundakkal, Vadakkevila, Valathungal, Eravipuram, Mangad, Thirumullavaram, Chandanathope, Thekkevila, Uliyakovil, Pattathanam, Ayathil, Pattathanam, Vellimon, Vellimon West, Sakthikulangara, Perinad, Panayam, , Inchavila, Mathilil, Kureepuzha, Perumon, , Chemmakkad,, Pattamthuruth, Prakkulam, Kanjavelly, Ashtamudi)
2	Kottiyam Range	691005, 691020, 691301, 691302, 691303, 691304, 691319, 691334, 691501, 691504, 691515, 691571, 691572, 691573, 691574, 691576, 691577, 691578, 691579, 691589 (Mayyanad, Nellettil, Kalakode, Puthenkulam, Bhoothakulam,

lmao

	Kottiyam Range	Kakkotumoola, Pullichira, Thekkumbhagom, Polachira, Nedungolam, Kundara East, Kundara, Ambipoika, Nedumpaikulam, Kanjiracode, Perumpuzha, Nallila, Kottiyam, Mylakkadu, Chathannur, Kummallur, Adichanallur, Velichikala, Velamannoor, Kizhakkenela, Parippally, Kannanallur, Nedumpana, Pallimon, Alumoodu, Mukathala, Decent Jn, Chirakkara, Chirakkarathazham, Kalluvathukkal, Vilavoorkonam, Karamcode, Uliyanadu, Aduthala, Edanad, Umayanallur, Paravur, Koottikada, Thattamala, Thattarkonam)
3	Karunagappally Range	690518, 690519, 690520, 690521, 690522, 690523, 690524, 690525, 690526, 690528, 690536, 690538, 690539, 690540, 690542, 690544, 690547, 690561, 690573, 690574, 691500, 691552, 691582, 691583, 691584, 691585, 691590 (Karunagappaly, Kallelibhagom, Thottumugham, Mynagappally, Venga, Mynagappally North, Ambalathumbhagom, Chathakulam, Muthupilakkad, Poruvazhy, Pallisserickal, Sasthamcottah, Karali Jn, Vilanthara Jn, Soorana, Kakkakunnu, Patharam, Thengamom, Thodiyur North, Thodiyur, Clappana, Edakulangara, Thazhava, Kuthirapanthy, Kadathur Ward, Ochira, Kollaka, Thevalakkara, Padinjattakkara, Madathilkaranma, Varavila, Vavvakkavu, Vadakkumthala East, Arinallur, Arinallur South, Perungalam, S R P Market, Thuruthikara, Kunnathur East, Karimthottuva, Kattilkadavu, Kuzhithura, Athinad North, Karunagappally North, Anayadi, Cheriyaazheekal, Panmana, Kulasekharapuram, Amrithapuri, S V Market, Azheekkalthura, Pavumba, Alumpeedika, Sooranad North, Parakadavu, Alumkadavu, Manappally North, Peruvelikara, West Kallada, Edakkad, Puthenambalam, Koivila, Manampuzha, Neendakara, Puthenthura, Chavara, Ponmana, Edappallycotta, Chavara South, Vadakkumbhagom, Puthukkadukara, Mukundapuram)



4	Kottarakkara Range	<p>691502, 691503, 691505, 691506, 691507, 691509, 691510, 691512, 691516, 691520, 691521, 691531, 691532, 691533, 691534, 691535, 691536, 691537, 691538, 691540, 691541, 691543, 691559, 691560, 691566</p> <p>(Pavithreswaram, Nellimukku, Karimpinpuzha, Puthur-kollam, Thevalappuram, Vendar, Odanavattom, Kuzhimathicaud, Thrioppilazhikom, Vakkanad, Chenkulam, Nedumoncavu, Meeyana, Oyur, Kudavattur, Muttara, Cheriavelinallur, Akkal, Karingannur, Valiyode, Cheppara, Ummannur, Kulakada, Kulakkada East, Manjappara, Kulakkadathazham, Nellikunnam, Kizhakketheruvu, Pulamon Court Complex, Extension Trg Centre, Plappally, Edayam, Sadanandapuram, Karikkom, Valakom, Vayakkal, Ambalakkara, Andoor, Panavely, Poredom, Podiyattuvila, Perumannur, Vayyanam, Arkannur, Cheruvakkal, Elamadu, Vengoor, Thevannur, kuriyode, Chadayamangalam, Elampazhannur, Chariparabu, Mathira, Thudayannur, Channappara, Edathara, Kuttikadu, Kadakkal, Pulippara Jn, Pullupana Kaithode, Nilamel, Vattathamara, Kummil, Nettayam, Mailode, Pooyapally, Kattadi Jn, Meeyannur, Kokkad, Thalachira, Vettikavala, Veliyam West, Veliyam, Venkolla, Madathara, Kollayil, Cherupoika, Kaithacode, Valavupacha, Ayirakuzhy, Chithara, Mancode-kadakkal, Thamarakudy, Kalayapuram, Mailom, Perumkulam, Pallickal-kottarakara, Pacha)</p>
5	Punalur Range	<p>689695, 689696, 691305, 691306, 691307, 691308, 691309, 691310, 691311, 691312, 691322, 691331, 691332, 691333, 691508, 691522, 691557</p> <p>(Manchallur, Pathanapuram, Pathanapuram, Pathirickal, Poonkulanji, Maloor College, Kundayam, Maloor, Pidavoor, Kurumbakara, Nediyaara, Achencoil, Elikattoor, Piravanthur, Kumarankudy, Chembanaruvi, Anchal, Punnala, Vettithitta, Kamukumcherry, Karavoor, Punalur, Alayamon, Thadicaud, Ezhiyam, Vattathra, Mala Mukku, Vadamon,</p>



	<p>Karukone, Vayala-anchal, Kottukkal, Cherukulam, Ayiranallur, Anapettakongal, Edamon, Urukunnu, Mampazhathara, Kallada Irrigation Project, Ottackal, Thenmala, Aryankavu, Venture, Kalthuruthy, Edapalayam, Ambanad, Rosemala, Dally, Villumala, Chozhiakode, Koovakkad, Kulathupuzha, Samnagar, Thingalkarikom, Channapettah, Anakulam, Mannur-anchal, Ayilara, Kura, Vilakkupara, Marthandankara, Bharatheepuram, Eroor (Kollam), Manalil, Kadamancode, Narikal, Elicode, Elampal, Kottavattom, Shaliacarry Estate, Nellipally, Placherry, Kakkode, Valacode, Vilakkuvattom, Punalur Paper Mills, Kariyara, Tholicode, Areeplachy, Mathra, Venchempu, Karavaloor, Maniyarupunalur, Manjakala, Avaneeswaram, Thalavoor, Chakkuvarakkal, Ambalathinnirappu, Vilakudy, Kunnicode, Melila, Panthaplavu, Thekketheri, Pattazhy, Chengamanad Jn)</p>
--	--

4. Pathanamthitta Division :

Name of the formation		Locations of Ranges
<p>Pathanamthitta Division (The Division office will be located at Pathanamthitta Town) (This Division will broadly cover the area falling under Pathanamthitta District)</p>		<p>Thiruvalla Range, Pathanamthitta Range, Adoor Range, Ranni Range</p>
Sl.	Range	Jurisdiction/PIN Codes covered by each Range (Indicative Towns covered)
1	Thiruvalla Range	<p>689101, 689102, 689103, 689104, 689105, 689106, 689107, 689108, 689110, 689111, 689112, 689113, 689115, 689531, 689541, 689542, 689546, 689547, 689548, 689549, 689550, 689551, 689581, 689582, 689591, 689621, 689626 (All the villages in Thiruvalla Taluk)</p>

2	Pathanamthitta Range	689503, 689507, 689513, 689514, 689532, 689533, 689625, 689641, 689642, 689643, 689644, 689645, 689646, 689647, 689648, 689649, 689650, 689652, 689653, 689654, 689656, 689668, 689671, 689678, 689691, 689692, 689698, 689699 (All the villages in Kozhencherry and Konni Taluks)
3	Adoor Range	689501, 689502, 689693, 689694, 691523, 691524, 691525, 691526, 691530, 691551, 691552, 691553, 691554, 691555, 691556 (All the villages in Adoor Taluk)
4	Ranni Range	686511, 686547, 689543, 689544, 689545, 689583, 689584, 689585, 689586, 689587, 689588, 689589, 689592, 689594, 689597, 689602, 689611, 689612, 689613, 689614, 689615, 689661, 689662, 689663, 689664, 689666, 689667, 689672, 689673, 689674, 689675, 689676, 689677, 689711 (All the villages in Ranni and Mallapally Taluks)

5. Alappuzha Division :

Name of the formation		Locations of Ranges
Alappuzha Division (The Division office will be located at Alappuzha Town) (This Division will broadly cover the area falling under Alappuzha District)		Alappuzha Range, Cherthala Range, Kayamkulam Range, Chengannur Range,
Sl.	Range	Jurisdiction/PIN Codes covered by each Range (Indicative Towns covered)
1	Alappuzha Range	688001, 688002, 688003, 688004, 688005, 688006, 688007, 688008, 688009, 688011, 688012, 688013, 688014, 688521, 688522, 688538 (All the villages in Ambalappuzha Taluk)

2	Cherthala Range	688523, 688524, 688525, 688526, 688527, 688528, 688529, 688530, 688531, 688532, 688533, 688534, 688535, 688536, 688537, 688539, 688540, 688541, 688555, 688570, 688582 (All the villages in Cherthala Taluk)
3	Kayamkulam Range	688561, 689512, 689627, 690101, 690102, 690103, 690104, 690105, 690106, 690107, 690108, 690110, 690501, 690502, 690503, 690504, 690505, 690506, 690507, 690508, 690510, 690511, 690512, 690513, 690514, 690515, 690516, 690517, 690527, 690529, 690530, 690531, 690532, 690533, 690534, 690535, 690537, 690548, 690558, 690559, 690571, 690572 (All the villages in Karthikapally and Mavelikara Taluks)
4	Chengannur Range	686534, 688501, 688502, 688503, 688504, 688505, 688506, 688562, 689109, 689121, 689122, 689123, 689124, 689126, 689504, 689505, 689506, 689508, 689509, 689510, 689511, 689520, 689521, 689571, 689572, 689573, 689574, 689590, 689595, 689622, 689623, 689624, 690509 (All the villages in Chengannur and Kuttanad Taluks)

6. Kottayam Division :

Name of the formation	Locations of Ranges
<p>Kottayam Division (The Division office will be located in Kottayam Town)</p> <p>(This Division will broadly cover the area falling under Kottayam District.)</p>	<p>Kottayam I Range, Kottayam II Range, Changanacherry Range, Mundakkayam Range, Pala Range</p>

Sl.	Range	Jurisdiction/PIN Codes covered by each Range (Indicative Towns covered)
1	Kottayam I Range	<p>686001, 686003, 686004, 686005, 686007, 686012, 686013, 686014, 686015, 686016, 686017, 686041, 686531, 686563, 686020, 686533, 686022, 686532, 686537</p> <p>(The villages of Kottayam, Velloor, Kumarakom, Thiruvarpu, Nattakom, Panichakad, Chengalam South, Aymanam of Kottayam Taluk)</p>
2	Kottayam II Range	<p>686006, 686008, 686010, 686018, 686002, 686019, 686501, 686564, 686583, 686630, 686631, 686560, 686561, 686562, 686637</p> <p>(The villages of Perumpaikkad, Arpookara, Vijayapuram, Muttambalam, Ayarkunam, Manarkad, Ettumanoor, Athirampuzha, Peroor of Kottayam Taluk)</p>
3	Changanacherry Range	<p>686101, 686102, 686103, 686104, 686105, 686106, 686502, 686516, 686521, 686009, 686011, 686021, 686539, 686515, 686517, 686535, 686536, 686538, 686540, 686541, 686542, 686545, 686546, 686548</p> <p>(The Taluk of Changanacherry, the villages of Pampady, Puthupally and Meenadum of Kottayam Taluk)</p>
4	Mundakkayam Range	<p>686506, 686507, 686508, 686509, 686510, 686512, 686513, 686514, 686518, 686519, 686520, 686522, 686543, 686544, 686577, 686585, 686503, 686504, 686505, 686555</p> <p>(The Taluk of Kanjirappally, The villages of Chengalam East, Anikkad, Akalakkunam and Kooropada of Kottayam Taluk)</p>



5	Pala Range	<p>686121, 686122, 686123, 686571, 686572, 686573, 686574, 686575, 686576, 686578, 686579, 686580, 686581, 686582, 686584, 686586, 686587, 686632, 686633, 686634, 686635, 686636, 686651, 686652, 686653, 686141, 686143, 686144, 686146, 686603, 686604, 686605, 686606, 686607, 686608, 686609, 686610, 686611, 686612, 686613, 686616, 686601, 686602</p> <p>(The Taluk of Meenachil, The Taluk of Vaikom, The villages of Kaipuzha and Onamthuruthu of Kottayam Taluk)</p>
---	------------	---

II. Central Tax Commissionerate, Kochi

Central Tax Commissionerate, Kochi	<p style="text-align: center;">Union Territory of Lakshadweep and Districts of Ernakulam, Idukki and Thrissur in the State of Kerala.</p> <p style="text-align: center;">The territorial waters and the seabed and sub soil underlying such waters from where the nearest point of the appropriate baseline is located in the State of Kerala and the Union Territory of Lakshadweep</p>
---	--

This Commissionerate will consist of **7(seven)** Divisions, viz., **Ernakulam Division, Kakkanad Division, Aluva Division, Perumbavoor Division, Idukki Division, Chalakudy Division and Thrissur Division.**

1. Ernakulam Division :

Name of the formation	Ranges under the Division
<p style="text-align: center;">Ernakulam Division (The Division office will be located at Kathrikadavu, Kochi)</p> <p>(This Division will broadly cover the area falling under Kochi Taluk and the villages of Cheranalloor, Kadamakudy, Mulavucad, Ernakulam, Elamkulam, Maradu, Poonithura and Kumbalam from Kanayannur Taluk and the U.T. of Lakshadweep)</p>	<p>Ernakulam Range-1, Ernakulam Range-2, Ernakulam Range-3, Ernakulam Range-4, Ernakulam Range-5, Ernakulam Range-6, Kavaratti Range</p>

Jurisdiction/PIN Codes covered by the Division

The PIN Codes of 682001, 682002, 682003, 682004, 682005, 682006, 682007, 682008, 682009, 682010, 682011, 682012, 682013, 682015, 682016, 682017, 682018, 682019, 682020, 682023, 682025, 682026, 682027, 682028, 682029, 682031, 682032, 682034, 682035, 682036, 682038, 682041, 682301, 682503, 682504, 682505, 682507, 682508, 682509, 682511, 682304 and 682506 will fall under the jurisdiction of Ernakulam Division's Ranges Ernakulam Range-1, Ernakulam Range-2, Ernakulam Range-3, Ernakulam Range-4, Ernakulam Range-5 and Ernakulam Range-6.

In addition this division will also administer the area falling under the Union Territory of Lakshadweep which will be covered exclusively by Kavaratti Range.

1	Ernakulam Range-1	All Suppliers in the jurisdiction of Ernakulam Division whose names start with special characters, numerals or letters 'A' to 'C' except those falling under the Union Territory of Lakshadweep
2	Ernakulam Range-2	All Suppliers in the jurisdiction of Ernakulam Division whose names start with letters 'D' to 'I' except those falling under the Union Territory of Lakshadweep
3	Ernakulam Range-3	All Suppliers in the jurisdiction of Ernakulam Division whose names start with letters 'J' to 'L' except those falling under the Union Territory of Lakshadweep
4	Ernakulam Range-4	All Suppliers in the jurisdiction of Ernakulam Division whose names start with letters 'M' to 'Q' except those falling under the Union Territory of Lakshadweep
5	Ernakulam Range-5	All Suppliers in the jurisdiction of Ernakulam Division whose names start with letters 'R' and 'S' except those falling under the Union Territory of Lakshadweep
6	Ernakulam Range-6	All Suppliers in the jurisdiction of Ernakulam Division whose names start with letters 'T' to 'Z' except those falling under the Union Territory of Lakshadweep
7	Kavaratti Range (To be located at Kavaratti, with camp office at Kochi and sittings at Androth, Minicoy, Agatti, Amini and Kalpeni)	The area falling under the U.T. of Lakshadweep covering the PIN Codes of 682551, 682552, 682553, 682554, 682555, 682556, 682557, 682558 and 682559

2. Kakkanad Division :

Name of the formation		Ranges under the Division
<p>Kakkanad Division (The Division office will be located at Kakkanad) (This Division will broadly cover the area falling under Kanayannur Taluk except those under the villages of Cheranalloor, Kadamakudy, Mulavucad, Ernakulam, Elamkulam, Maradu, Poonithura and Kumbalam)</p>		<p>Kakkanad Range-1, Kakkanad Range-2, Kakkanad Range-3, Kakkanad Range-4, Kakkanad Range-5, Petroleum Products Range</p>
Jurisdiction/PIN Codes covered by the Division		
<p>PIN Codes of 682021, 682022, 682024, 682030, 682033, 682037, 682039, 682040, 682042, 682305, 682306, 682307, 682309, 682312, 682313, 682314, 682315, 683104, 683503, 682506 will fall under the jurisdiction of Kakkanad Division's Ranges Kakkanad Range-1, Kakkanad Range-2, Kakkanad Range-3, Kakkanad Range-4 and Kakkanad Range-5. Kakkanad Division will also have the functional jurisdiction over M/s. BPCL-KRL, Ambalamugal for both GST and Non-GST Activities.</p>		
1	Kakkanad Range-1	All Suppliers in the jurisdiction of Kakkanad Division whose names start with special characters, numerals or letters 'A' to 'E'
2	Kakkanad Range-2	All Suppliers in the jurisdiction of Kakkanad Division whose names start with letters 'F' to 'I'
3	Kakkanad Range-3	All Suppliers in the jurisdiction of Kakkanad Division whose names start with letters 'J' to 'P'
4	Kakkanad Range-4	All Suppliers in the jurisdiction of Kakkanad Division whose names start with letters 'Q' to 'S'
5	Kakkanad Range-5	All Suppliers in the jurisdiction of Kakkanad Division whose names start with letters 'T' to 'Z'
6	Petroleum Products Range	Functional jurisdiction over M/s. BPCL-KRL, Ambalamugal for both GST and Non-GST Activities

3. Aluva Division :

Name of the formation		Locations of Ranges
<p align="center">Aluva Division</p> <p>(The Division office will be situated at Aluva)</p> <p>(This Division will broadly cover Aluva and Paravur Taluks of Ernakulam District)</p>		<p>Aluva Range, Angamaly Range, Paravur Range, Eloor Range</p>
Sl.	Range	Jurisdiction/PIN Codes covered by each Range (Indicative Towns covered)
1	Aluva Range	<p>683101, 683102, 683105, 683106, 683108, 683112, 683563, 683571, 683580</p> <p>(Aluva East, Vadakkumbhagam, Chengamanad, Chowwara, Kizhakkumbhagam, Thekkumbhagam, Aluva West)</p>
2	Angamaly Range	<p>683575, 683589, 683111, 683572, 683573, 683574, 683576, 683577, 683578, 683579, 683581, 683585, 683587</p> <p>(Angamali, Nedumbassery, Parakkadavu, Karukutty, Mookkannur, Ayyampuzha, Manjapara, Malayatur, Thuravoor, Mattoor, Kaladi)</p>
3	Paravur Range	<p>682501, 682502, 683511, 683512, 683513, 683514, 683515, 683516, 683519, 683520, 683521, 683522, 683594</p> <p>(Paravur, Puthenvelikkara, Moothankunnam, Chennamangalom, Vadakkekara, Kunnukara)</p>
4	Eloor Range	<p>683110, 683501, 683517, 683518, 683502</p> <p>(Eloor, Karumallur, Kottuvally, Alengad, Ezhikara, Kadungalloor, Varapuzha)</p>

4. Perumbavoor Division :

Name of the formation		Locations of Ranges
Perumbavoor Division (The Division office will be located at Perumbavoor) (This Division will broadly cover the area falling under Muvattupuzha, Kothamangalam and Kunnathunad Taluks of Ernakulam District)		Kizhakkambalam Range, Kolenchery Range, Perumbavoor Range, Kothamangalam Range, Muvattupuzha Range
Sl.	Range	Jurisdiction/PIN Codes covered by each Range (Indicative Towns covered)
1	Kizhakkambalam Range	682302, 682303, 682308, 683556, 683561, 683562, 683565 (Arakkapady, Kizhakkambalam, Kunnathunad, Pattimattom, Vazhakulam, Vengola, Puthercruz, Vadavukod)
2	Kolenchery Range	682310, 682311, 686662, 686663, 686664, 686667, 686669 (Aikkaranad North, Aikkaranad South, Irapuram, Mazhuvannoor, Thiruvaniyoor)
3	Perumbavoor Range	683541, 683542, 683543, 683544, 683545, 683546, 683547, 683550 (Asamannoor, Chelamattom, Kodanadu, Kombanadu, Koovappady, Marapilly, Rayamangalam, Vengoor, Vengoor west, Perumbavoor)
4	Kothamangalam Range	686666, 686681, 686691, 686692, 686693, 683549 (All the villages and towns in Kothamangalam Taluk)
5	Muvattupuzha Range	682316, 686661, 686665, 686668, 686670, 686671, 686672, 686673 (All the villages and towns in Muvattupuzha Taluk)

5. Idukki Division :

Name of the formation		Locations of Ranges
Idukki Division (The Division office will be located at Thodupuzha) (This Division will broadly cover the area falling under Idukki District)		Vandiperiyar Range, Kattappana Range, Thodupuzha Range, Munnar Range
Sl.	Range	Jurisdiction/PIN Codes covered by each Range (Indicative Towns covered)
1	Vandiperiyar Range	685507, 685501, 685503, 685509, 685531, 685532, 685533 (All the villages and towns in Peermade Taluk)
2	Kattappana Range	685505, 685512, 685514, 685535, 685551, 685552, 685553, 685554, 685565, 685571, 685601, 685603, 685609, 685614, 685619, 685508, 685511, 685515 (All the villages and towns in Udumbanchola Taluk)
3	Thodupuzha Range	685581, 685582, 685583, 685584, 685585, 685586, 685587, 685588, 685589, 685590, 685591, 685595, 685602, 685604, 685605, 685606, 685607, 685608 (All the villages and towns in Thodupuzha and Idukki Taluks)
4	Munnar Range	685561, 685566, 685612, 685613, 685615, 685616, 685618, 685620, 685562, 685563 (All the villages and towns in Devikulam Taluk)

6. Chalakudy Division :

Name of the formation		Locations of Ranges
<p>Chalakudy Division (The Division office will be situated at Chalakudy) (This Division will broadly cover Chalakudy, Mukundapuram and Kodungallur Taluks of Thrissur District)</p>		<p>Irinjalakuda Range, Chalakudy Range, Kodungallur Range, Amballur Range</p>
Sl.	Range	Jurisdiction/PIN Codes covered by each Range (Indicative Towns covered)
1	Irinjalakuda Range	<p>680121, 680122, 680123, 680125, 680305, 680310, 680312, 680661, 680662, 680670, 680682, 680683, 680688, 680701, 680702, 680711, 680712 (Irinjalakuda, Pulloor, Muriyad, Ananthapuram, Nellore, Chengallur, Nammenikkara, Thoravu, Thottippal, Parappookara, Porathissery, Karalam, Katoor, Manavalassery, Edathirinji, Padiyoor, Poomangalam, Velloorkara, Vadakkumkara,, Kottanallur, Puthenchira, Thekkumthara, Karumathra, Vallivattom, Kaduppasery, Madayikkonnam)</p>
2	Chalakudy Range	<p>680302, 680303, 680304, 680307, 680308, 680309, 680311, 680684, 680689, 680697, 680699, 680721, 680722, 680724, 680731 (Kodassery, Athirapilly, Vellikulangara, Kuttichirra, Mupliyam, Varantharapilly, Nandipuram, Mattathoor, Kodakara, Pariyaram, Meloor, Elanjipara, Pota, Perambra, Aloor, Thazhekkad, Paadinjare Chalakudy, Muringoor Thekkumuri, Muringoor Vadakkumuri, Kizhakkumiri, Kallur Vadakkumuri, Kallur Thekkumuri, Annallur, Kizhakke Challakudy, Kalletumkara)</p>

3	Kodungallur Range	<p>680568, 680663, 680664, 680665, 680666, 680667, 680668, 680669, 680671, 680681, 680685, 680686, 680687, 680691, 680703, 680732, 680733, 680734, 680741</p> <p>(Madathumpady, Poyya, Pallipuram, Pullut, Methala, Azhikode, Eriyad, Lokamalleshwaram, Aala, Panangad, Padinjarevemballur, Edavilangu, Koolimattom, Perinjanam, Kaipamangalam, Pappinivattom, Chendrapinni, Edathuruthi, Alathur, Vadama, Kuravilassery, Kakulissery, Thirumakkulam, Vadakkumbakam)</p>
4	Amballur Range	<p>680014, 680301, 680317, 680561, 680562, 680563, 680564, 680565, 680570, 680571, 680641, 680642</p> <p>(Amballur, Thrikkur, Kalloor, Chevvoor, Paralam, Cherpu, Alappadu, Kurumbilavu, Thanniyam, Kizhupullikkara, Vallachira, Arattupuzha, Urakam, Injamudi, Kodannur, Venginissery, Pallipuram, Pullu, Anthikkad, Padiyam, Vadakkumury, Kizhakkumary, Chazhur, Marathakkara, Puthur, Pallissery, Avinissery, Edakunni)</p>

7. Thrissur Division :

Name of the formation		Locations of Ranges
<p>Thrissur Division (The Division office will be situated at Thrissur)</p> <p>(This Division will broadly cover Thrissur, Chavakkad and Thalapally Taluks of Thrissur District)</p>		<p>Thrissur Range, Ayyanthole Range, Chembukavu Range, Guruvayoor Range, Kunnamkulam Range</p>
Sl.	Range	Jurisdiction/PIN Codes covered by each Range (Indicative Towns covered)
1	Thrissur Range	<p>680001, 680021, 680022</p> <p>(Thrissur village)</p>



2	Ayyanthole Range	<p>680002, 680003, 680004, 680007, 680010, 680011, 680012, 680013, 680027, 680541, 680545, 680546, 680551, 680552, 680553, 680555, 680581, 680596, 680611, 680612, 680613, 680617, 680618, 680620</p> <p>(Ayyanthole, Puzhakkal, Peramangalam, Anjoor, Kaiparambu, Edakalathur, Tholur, Chittilapilly, Adaat, Puranatukara, Chalakkal, Kuttur, Choolissery, Avanur, Velapaya, Thangaloor, Aranatuakara, Pullazhi, Parakkaad, Manakodi, Veluthur, Eravu, Manalur, Karamukku, Koorkanchery, Kanimangalam, Punkunnam, Viyyur, Kolazhy, Pottore and Killannur)</p>
3	Chembukkavu Range	<p>680005, 680006, 680008, 680009, 680020, 680026, 680028, 680306, 680631, 680651, 680652, 680653, 680654, 680655, 680656, 680751</p> <p>(Chembukkavu, Peringavu, Vilvattom, Nettissery, Kurishukkara, Madakkathara, Vellanikkara, Ollukkara, Panancherry, Chiyaram, Ollur, Nadathara, Kozhukully, Kainoor, Mulayam, Mannamangalam and Peechi)</p>
4	Guruvayoor Range	<p>679561, 679562, 679563, 679564, 680101, 680102, 680103, 680104, 680504, 680505, , 680506, 680507, 680508, 680509, 680510, 680511, 680512, 680513, 680514, 680515, 680516, 680518, 680520, 680522, 680524, 680566, 680567, 680569, 680614, 680615, 680616, 680619</p> <p>(Guruvayoor, Engandiyoor, Vengidangu, Mullassery, Annakara, Elavally, Kundaliyoor, Vemmanad, Brahmakulam, Pavaratty, Chavakkad, Orumanayoor, Kadappuram, Manathala, Thaikkad, Iringapram, Perakam, Edakkazhiyoor, Punnayoor, Kaadikkad, Pookode, Vylathur, Vadakkekad, Punnayoorkulam, Valapad, Nattika, Thalikulam, Irumprannallor and Vadanapilly)</p>

5	Kunnamkulam Range	679105, 679106, 679531, 679532, 680501, 680502, 680503, 680517, 680519, 680521, 680523, 680542, 680543, 680544, 680582, 680583, 680584, 680585, 680586, 680587, 680588, 680589, 680590, 680591, 680594, 680601, 680602, 680604, 680623 (Kattakambal, Anjur, Arthat, Kandanissery, Aaloor, Choondal, Kanippayoor, Kunnamkulam, Mangad, Pazhanji, Porkulam, Chovvannur, Chemanthitta, Erannalloor, Chiranelloor, Eyyal, Akathiyur, Karikkad, Kadavallor, Perumbilavu, Chiramangad, Vellarakkad, Vellathanjur, Kadangod, Kariyannur, Kayyur, Aatur, Alangottukara, Chelakkara, Chelakodu, Cheruthuruthy, Chittanda, Deshamangalam, Elanad, Engakkad, Kaniyarkodu, Kanjirakode, Karumathra (thalapilly), Killimangalam, Kiralur, Kondazhy, Kottapuram, Kumaranellor, Kurumala, Manalithara, Mayanoor, Minalur, Mullookara, Mundathikode, Nedumpura, Nelluvay, Paimkulam, Pallur, Pambady, Pangarapilly, Panjal, Paralikkad, Pazhayanoor, Peringandoor, Pilakad, Pulakkode, Puthuruthi, Thalasery, Thekkumkara, Thichur, Thiruvillamala, Thonnurkara, Vadakkanchery, Vadakkethara, Varavoor, Velur, Venganellur, Vennur, Viruppakka)
---	-------------------	--

III. Central Tax Commissionerate, Kozhikode

Central Tax Commissionerate, Kozhikode	Districts of Palakkad, Malappuram Kozhikode, Wayanad, Kannur and Kasaragod in the State of Kerala
---	--

This Commissionerate will consist of **5(five)** Divisions, viz., **Palakkad Division, Malappuram Division, Kozhikode Rural Division, Kozhikode Urban Division, and Kannur Division.**



1. Palakkad Division :

Name of the formation		Locations of Ranges
Palakkad Division (The Division office will be located at Palakkad Town) (This Division will broadly cover Palakkad District)		Ottappalam Range, Alathur Range, Chittur Range, Palakkad North Range, Palakkad South Range
Sl	Range	Jurisdiction/PIN Codes covered by each Range (Indicative Towns covered)
1	Ottappalam Range	678632, 678633, 678688, 679101, 679102, 679103, 679104, 6791021, 679122, 679123, 679301, 679302, 679303, 679304, 679305, 679306, 679307, 679308, 679309, 679313, 679336, 679337, 679501, 679514, 679515, 679516, 679521, 679522, 679523, 679533, 679534, 679535, 679536, (Anakkara, Kappur, Chalissery, Koppam, Kulikkaloor, Muthuthala, Nagalassery, Ongallur-I&II, Parudur, Pattambi, Pattithara, Thirumattakode-I and II, Thiruvagapura, Thrithala, Vallapuzha, Vilayoor of Pattambi Taluk of Palakkad District Ambalapara I and II, Anaganadi, Chalavara, Cherpalassery, Kadambazhipuram-I and II, Karampuzha, Lakkidy-Perur-I and II, Nellya, Ottapalam-I and II, Shornur- I and II, Sreekrishnapuram-I and II, Thrikadeery-I and II, Vaniyamkulam- I and II, Vellinezhy)
2	Alathur Range	678502, 678508, 678510, 678512, 678541, 678542, 678543, 678544, 678545, 678546, 678571, 678572, 678573, 678574, 678671, 678681, 678682, 678683, 678684, 678685, 678686, 678687, 678702, 678703, 678704, 678705, 678706, 678721, 678722, 678731 (Alathur, Erimayur-I, Erimayur-II, Kannambra-I, Kannambra-II, Kavasseri-I, Kavasseri- II, Kizhakkencheri-I, Kizhakkencheri-II, Kottayi-I, Kottayi-II, Kuthannur-I, Kuthannur-II, Melarcode, Kuzhalmannam-I, Kuzhalmannam-II, Mathur-I, Mathur-II, Peringottukurissi-I, Peringottukurissi-II, Puthucode, Tarur-I, Tarur-II, Thenkurissi-I, Thenkurissi-II, Vadakkancheri-I, Vadakkancheri-II, Mangalam Dam, Vandazhi-I, Vandazhi-II of Alathur Taluk of Palakkad District and the villages of Nenmara, Ayalur, Vallanghy, Pothundi and Nelliampathy villages of Chittur Taluk.)

3	Chittur Range	<p>678101, 678102, 678103, 678104, 678501, 678503, 678504, 678505, 678506, 678507, 678532, 678533, 678534, 678552, 678553, 678554, 678555, 678557, 678624, 678661</p> <p>(Attempathy, Chittur, Elavancherry, Eruvattoparapathy, Eruthempathy, Kairady, Koduvayoor-I, Koduvayoor-II, Kollengode-I, Kollengode-II Kozhijampara, Kozhipathy, Kunnamkattupaty, Kuttipallam, Manchikunnampathy, Moolathara, Muthalamada-I, Muthalamada-II, Ozhalapathy, Pallassana, Pattancherry-I, Pattancherry-II, Perumatti, Pudunagaram, Tattamangalm, Thekkadesam, Thenanpathy, Vadakarapathy, Vadavanoor, Valiyavallampathy, Vandithavalam villages of Chittur Taluk and village of Pudussery East of Palakkad Taluk in Palakkad District)</p>
4	Palakkad North Range	<p>678001, 678002, 678003, 678004, 678005, 678006, 678008, 678009, 678010, 678011, 678012, 678013, 678014, 678556, 678581, 678582, 678583, 678591, 678592, 678593, 678594, 678595, 678596, 678613, 678597, 678598, 678601, 678611, 678612, 678631, 678641, 678642, 678651, 678732, 678762</p> <p>(Palakkad I,II,III (Koppam) and Yakkara villages of Palakkad Municipality in Palakkad District. The villages of Parli I, Parli II, Pudupariyaram I, Pudupariyaram II, Mundur I, Mundur II, Kongad-I & II, Pirayiri, Malampuzha I, Malampuzha II, Mankara and Akathethara, Keralassery, Mannur of Palakkad Taluk in Palakkad District. Agali, Pudur, Kallamala, Padavayal, Palakkayam, Alanallur-I, Alanallur-II, Alanallur-III, Pottassery-I, Pottassery-II, Karimba-I, Karimba-II, Kottoppadam-I, Kottoppadam-II, Kottoppadam-III, Kumaramputhur, Payyanadam, Mannarkkad-I, Mannarkkad-II, Sholayar, Kottathara, Tachampara, Karakurissi, Thachanattukara-I & II villages of Mannarkkad Taluk of Palakkad District.)</p>
5	Palakkad South Range	<p>678007, 678531, 678551, 678621, 678622, 678623, 678701</p> <p>(The areas under Pudussery Central village of Palakkad Taluk, The villages of Marutha Road and Pudussery West of Palakkad Taluk; The villages of Kodumbu, Polpully, Peruvemba, Elappully I, Elappully II, Kannady I and Kannady II, Marutha Road of Palakkad Taluk in Palakkad District)</p>

2. Malappuram Division :

Name of the formation		Locations of Ranges
<p>Malappuram Division</p> <p>(The Division office will be located at Malappuram Town)</p> <p>(This Division will broadly cover the area falling under Malappuram District)</p>		<p>Manjeri Range, Perinthalmanna Range, Malappuram Range, Tirur Range, Kondotty Range</p>
Sl.	Range	Jurisdiction/PIN Codes covered by each Range (Indicative Towns covered)
1	Manjeri Range	<p>676517, 676122, 676123, 676541, 673639, 676121, 676521, 679333, 679329, 679331, 676542, 679330, 679334, 679328, 676523, 679332, 679329, 679327, 676525, 676522, 679339</p> <p>(Panakkad, Melmuri, Payyanad. Elankur. Karakunnu, Edavanna Perakamanna, Kavanur, Areacode, Vettilappara, Urangattiri., Kizhuparamba, Pulpatta, Narukara, Trikkalangode, Manjeri, Vettikattiri, Pandikkad, Chembrasserri, Anakkayam, Pandallur of Ernad Taluk, Vazhikkadavu, Nilambur, Edakkara, Pullippadam, Karulai, Chungathara, Wandur, Porur, Karuvarakundu, Amarambalam, Mampad, Kurumbalangode, Akampadam, Tuvvur, Thiruvalli, Chokkad, Vellayur, Kalikavu, Kerala Estate, Pothukallu, Moothedam of Nilambur Taluk)</p>
2	Perinthalmanna Range	<p>679325, 679321, 676507, 679338, 679357, 679322, 676506, 679324, 679323, 679340, 679326.</p> <p>(Nenmini, Angadippuram, Valambur Vadakkanagara, Moorkkanad, Aliparamba, Puzhakkattiri, Anamangad, Thazhekkode, Koottilangadi, Pathaikara, Edappatta, Mankada, Perinthalmanna, Kuruvambalam, Kuruva, Pulamanthole, Elamkulam, Keezhattur, Melattur, Vettathur, Karyavattam, Arakkuparamba, Kodur)</p>



3	Malappuram Range	<p>676505, 676528, 676501, 676553, 676509, 676519, 676304, 676504, 676528, 676503.</p> <p>(Pookottur, Malappuram of Ernad Taluk, Kottakkal, Ponmala, Edarikkode, Urakam, Vengara of Tirurangadi Taluk, Athavanad, Marakkara, Melmuri of Tirur Taluk)</p>
4	Tirur Range	<p>679583, 679581, 679574, 679575, 679578, 679576, 679580, 679573, 679579, 679582, 676101, 676102, 676561, 676301, 676307, 676302, 676106, 676551, 676109, 676552, 679571, 676103, 676104, 676105, 676107, 676108, 676309, 676311, 676319, 676502, 676510, 676562, 679572, 679577, 679584, 679585, 679586, 679587, 676306, 676508, 676320, 679551, 679552, 679553, 679554, 679572, 679591</p> <p>(Ponnani Nagaram, Edappal, Perumpadappa, Tavanur, Ezhuvathiruthy, Veliyancode, Kalady of Ponnani taluk, Tirur, Thalakkad, Trippangode, Mangalam, Vettam, Purathur, Thirunavaya, Ananthavur, Thrikkandiyur, Tanalur, Tanur, Ozhur, Ponmundam, Cheriya mundam, Valavannur, Kalpakancheri, Perumanna, Nirammaruthur, Pariyapuram, Kattiparuthi, Edayur, Irimbiliyam, , Kurumbathur, Kuttippuram, Naduvattom, of Tirur Taluk)</p>
5	Kondotty Range	<p>676303, 673314, 676312, 673636, 676305, 676317, 673634, 673635, 673637, 673638, 673640, 673641, 673642, 673645, 673647,</p> <p>(Parappanangadi, Tirurangadi, Vallikkunnu, Ariyallur, Thenhippalam, Moonniyur, Neduva, Thennala, Othukungal, Kannamangalam, AR Nagar, Parappur, Peruvallur, Nannambra, of Thirurangadi Taluk, Morayur, Vazhayur, Vazhakkad, Cherukavu., Pulikkal, Kondotty. Nediyrippu, Muthuvallur, Cheekode, Kuzhimanna, Pallikkal and Chelembra of Kondotty Taluk)</p>



3. Kozhikode Rural Division :

Name of the formation		Locations of Ranges
Kozhikode Rural Division (The Division office will be situated at Kozhikode City) (This Division will broadly cover Thamarassery, Koyilandy and Vadakara Taluks of Kozhikode Revenue Districts and Wayanad District)		Vadakara Range, Koyilandy Range, Thamarassery Range, Kalpetta Range, Sulthan Bathery Range
Sl.	Range	Jurisdiction/PIN Codes covered by each Range (Indicative Towns covered)
1	Vadakara Range	673101, 673102, 673103, 673104, 673105, 673106, 673107, 673108, 673109, 673110, 673112, 673308, 673309, 673501, 673502, 673503, 673504, 673505, 673506, 673507, 673508, 673509, 673510, 673511, 673512, 673513, 673514, 673515, 673516, 673517, 673518, 673520, 673542 (Maniyoor, Palayad, Nadakkuthazha, Vadakara, Thiruvallur, Kottappally, Villiappally, Chorod, Onchiyam, Azhiyur, Eramala, Edachery, Purameri, Aayanchery, Velam, Kuttiyadi, Maruthonkara, Kavilumpara, Kayakudi, Tinur, Vilangad, Kunnummal, Narippatta, Vanimel, Nadapuram, Valayam, Chekkyad, Tuneri)
2	Koyilandy Range	673304, 673305, 673306, 673307, 673315, 673318, 673321, 673323, 673325, 673326, 673327, 673521, 673522, 673523, 673524, 673525, 673526, 673527, 673528, 673529, 673530, 673532, 673541, 673614, 673615, 673620, 673623, 673624 (Iringal, Payyoli, Thikkodi, Moodadi, Viyyur, Panthalayani, Chengottukavu, Chemancherry, Thurayur, Keezhariyur Arikkulam, Atholy, Kozhukkallur Ulliyeri, Balussery, Naduvannur, Kottur, Avitanallur, Cheruvannur, Meppayur, Chakkittappara, Chempanoda, Perambra, Kayanna, Koorachundu, Koothali, Menhaniam, Eravattur, Nochad, Palery, Changaroth)

3	Thamarassery Range	673612,673585, 673534, 673574, 673573, 673586, 673572, 673604, 673603, 673580, 673582 (Panagad, Kanthalad, Kinalur, Kattipara, Sivapuram, Unnikulam, Kedavoor, Raroth, Engapuzha, Kizhakoth, Narikuni, Vavad, Koduvally, Puthur, Koodathai, Koodaranji, Thiruvambadi, Nellipoyil, Kodancheri, Puthupadi, Vavad B.O)
4	Kalpetta Range	670645, 670721, 670731, 670646, 670644, 673576, 673575, 673123, 673121, 673124, 673577, 673122, 673578 (Achooranam, Chundale Kalpetta, Kaniyambetta, Kavumannam, Kottappadi, Kottathara, Kunnathidavaka, Kuppadithara, Muppainadu, Muttil north, Muttil south, Padijarethara, Pozhuthana, Thariode, Thrikkaipetta, Vellarimala, Vengapally of Vythiri Taluk. Anjukunnu,Edavaka, Kanjirangadu, Mananthavady, Nallooradu, , Payyampally, Periya, Porunnannur, Thavinjal, Thirunelly, Thrissilery, Valid, Vellamunda, Cherukattoor, Thondernadu, of Mananthavadi Taluk)
5	Sulthan Bathery	673593, 673595, 673579, 673591, 673592, 670721, 673596, 673581 (Cheeral, Ambalavayal, Irulam, Krishnagiri, Kuppadi, Nadavayal, Nenmeni, Noolpuzha, Panamaram, Padichira, Poothadi, Pulpally, Purakkadi, Sulthan bathery, Kidanganad, Thomattuchal)

4. Kozhikode Urban Division :

Name of the formation	Ranges under the Division
Kozhikode Urban Division (The Division office will be located at Kozhikode City) (This Division will broadly cover Kozhikode Taluk of Kozhikode District)	Kozhikode –I Range, Kozhikode-II Range, Kozhikode-III Range, Kozhikode-IV Range, Kozhikode-V Range

Sl.	Range	Jurisdiction/PIN Codes covered by each Range (Indicative Towns covered)
1	Kozhikode I Range	673001, 673032 (Parappil S.O, Calicut Courts S.O)
2	Kozhikode II Range	673002, 673004, 673005, 673010, 673011, 673021, 673303, 673317, 673613, 673616, 673007, 673611 (Chalapuram S.O, Calicut City S.O, West Hill Beach S.O, Karaparamba S.O, Vellayil S.O, Puthiyangadi S.O, Vengalam B.O, Annasserri B.O, Pavandur B.O, Chelannur S.O, Kommeri B.O, Kakkotti S.O)
3	Kozhikode-III Range	673006, 673012, 673016, 673570, 673571, 673601, 673602 (Eranhipalam S.O, Parambil B.O, Nellicode B.O, Vrindavan Colony B.O, Iim Kozhikode Campus S.O, Kunnamangalam S.O, Chulur B.O, Chennamangallur B.O)
4	Kozhikode-IV Range	673008, 673009, 673014, 673020, 673661, 673017 (Poovattu Paramba B.O, Paropadi B.O, Guruvayurappan College S.O, Calicut Civil Station H.O, Cheruvadi B.O, Vrindavan Colony B.O)
5	Kozhikode-V Range	673015, 673018, 673019, 673027, 673028, 673029, 673301, 673302, 673328, 673631, 673632, 673633, 673655, 673003 (Beypore North B.O, Calicut Arts & Science College S.O, Perumanna B.O, Nallalam S.O, Arakinar S.O, Tiruvannur B.O, Chaliyam S.O, Kadalundi S.O, Mannur S.O (Kozhikode), Feroke Pettah S.O, Farook College S.O, Ramanattukara S.O, Cheruvannur S.O, Kallai Kozhikode S.O)

5. Kannur Division :

Name of the formation	Ranges under the Division
Kannur Division (The Division office will be located at Kannur) (This Division will broadly cover Kannur and Kasaragod Districts)	Kannur-I Range, Kannur-II Range, Thalassery Range, Thaliparamba Range, Kasaragod Range, Kanhangad Range



Sl.	Range	Jurisdiction/PIN Codes covered by each Range (Indicative Towns covered)
1	Kannur-I Range	<p>670001, 670002, 670003, 670004, 670005, 670006, 670007, 670008, 670009, 670010, 670011, 670012, 670013, 670014, 670017, 670018, 670594, 670611, 670591, 670612, 670613, 670621, 670622, 670663</p> <p>(Payyambalam, Talap (Kannur), Kannur City, Pallikunnu, Kakkat, Attadappa, Kizhunna, Alavil, Azhikode, Valapattanam, Chirakkal, Kannookara, Burnacherry, Chalad, Kannur District Hospital, Thazhe Chovva, Varam, Muzhappala, Munderi, Vengad, Mowancheri, Koyyode, Mundalur, Kadambur-kannur)</p>
2	Kannur-II Range	<p>670301, 670302, 670303, 670304, 670305, 670309, 670325, 670327, 670331, 670334, 670358, 670501, 670503, 670504, 670561, 670601, 670602, 670604, 670308, 670310, 670562.</p> <p>(Cherukunnu R.S., Mattul, Payangadi, Madayi, Vengara-kannur, Ezhilode, Mattul North, Edat, Morazha, Ezhome, Payangadi R S, Mandur-kannur, Pariyaram Medical College, Kadannapally, Aroli, Narath, Mayyil, Kannadiparamba, Ettikulam, Ezhimala Naval Academy, Kalliasseri)</p>
3	Thalassery Range	<p>670101, 670102, 670103, 670104, 670105, 670106, 670107, 670595, 670641, 670642, 670643, 670649, 670650, 670651, 670661, 670662, 670671, 670672, 670673, 670674, 670675, 670676, 670691, 670692, 670693, 670694, 670701, 670702, 670703, 670704, 670706, 670741, 673311, 673312, 673313, 673316.</p> <p>(Thalassery Courts, Temple Gate, Tiruvangad, Cherakkara, Vadakkumbad, Dharmadam, Perundattil, Pattanur, Ponniam, Kizhakke Kadirur, Manantheri, Ummenchira, Cheruvancheri, Ambayathode, Melur-tly, Muzhappilangad, Panniyannur, Aniyaram, Kolakkad, Chettiamparamba, Kidanhi, Kadavathur, Pukkot-kba, Elangot, Cheruparamba, Champad, Neerveli, Kolari, Iritty, Keezhpalli, Kacherikadavu, Mambram, New Mahe, Peringadi, Olavilam, Kariyad South)</p>

4	Thaliparamba Range	<p>670141, 670142, 670143, 670306, 670307, 670353, 670502, 670521, 670563, 670567, 670571, 670581, 670582, 670592, 670593, 670631, 670632, 670633, 670705.</p> <p>(Taliparamba H.O, Muiyam, Pattuvam, Porakunnu, Kanayi, CRPF Camp Aravanchal, Kuppam-taliparamba, Thattummal, Karivellur, Nanichery, Kannur University Campus, Alakode-kuttaramba, Chepparapadava, Kudiyanmala , Chattuvapara , Irukkur, Kootumugham, Chemperi, Chandanakampara, Vattiamthode)</p>
5	Kasaragod Range	<p>671121, 671122, 671123, 671124, 671317, 671321, 671322, 671323, 671324, 671348, 671541, 671542, 671543, 671551, 671552</p> <p>(Adkathbail, Talangara, Cheror, Bedradka, Chamnad, Bombrana, Ammeri, Kadambar, Dharmathadka, Paivalike, Bedadka, Kotoor, Kinningar, Perdala, Maire)</p>
6	Kanhangad Range	<p>670511, 671310, 671311, 671312, 671313, 671314, 671315, 671316, 671318, 671319, 671326, 671351, 671531, 671532, 671533</p> <p>(Kadumeni, Udinur, Udumbanthala, Padne, Chervathur, Bheemanady , Kottacherry, Manikoth, Paniyal, Umda - Padinhare , Mandapam, Achanthuruthi, Kanhangad South, Ranipuram, Punnakkunnu)</p>

IV. Central Tax Audit Commissionerate, Kochi


Name of the Audit Commissionerate	Jurisdiction in terms of Principal Commissioner/Commissioner of Central Tax
Central Tax Audit Commissionerate, Kochi	Thiruvananthapuram, Kochi, Kozhikode

This Commissionerate will consist of 8 (Eight) Circles, viz **Audit Circle 1, Audit Circle 2, Audit Circle 3, Audit Circle 4, Audit Circle 5, Audit Circle 6, Audit Circle 7, Audit Circle 8.**

No.	Circle	Divisions covered	Location of Audit Circle Office
1	Audit Circle 1	Thiruvananthapuram North and Thiruvananthapuram South	Thiruvananthapuram
2	Audit Circle 2	Kollam and Pathanamthitta	Kollam
3	Audit Circle 3	Kottayam and Alappuzha	Kottayam
4	Audit Circle 4	Ernakulam and Aluva	Kochi
5	Audit Circle 5	Kakkanad, Perumbavoor and Idukki	Perumbavoor
6	Audit Circle 6	Chalakyud and Thrissur	Thrissur
7	Audit Circle 7	Malappuram and Palakkad	Palakkad
8	Audit Circle 8	Kannur, Kozhikode Urban and Kozhikode Rural	Kozhikode

V. Central Tax Appeals Commissionerate, Kochi

Name of the Appeals Commissionerate	Jurisdiction in terms of Principal Commissioner/Commissioner of Central Tax
Central Tax Appeals Commissionerate, Kochi	Thiruvananthapuram, Kochi, Kozhikode


21.06.2017
(Pullela Nageswara Rao)
Chief Commissioner